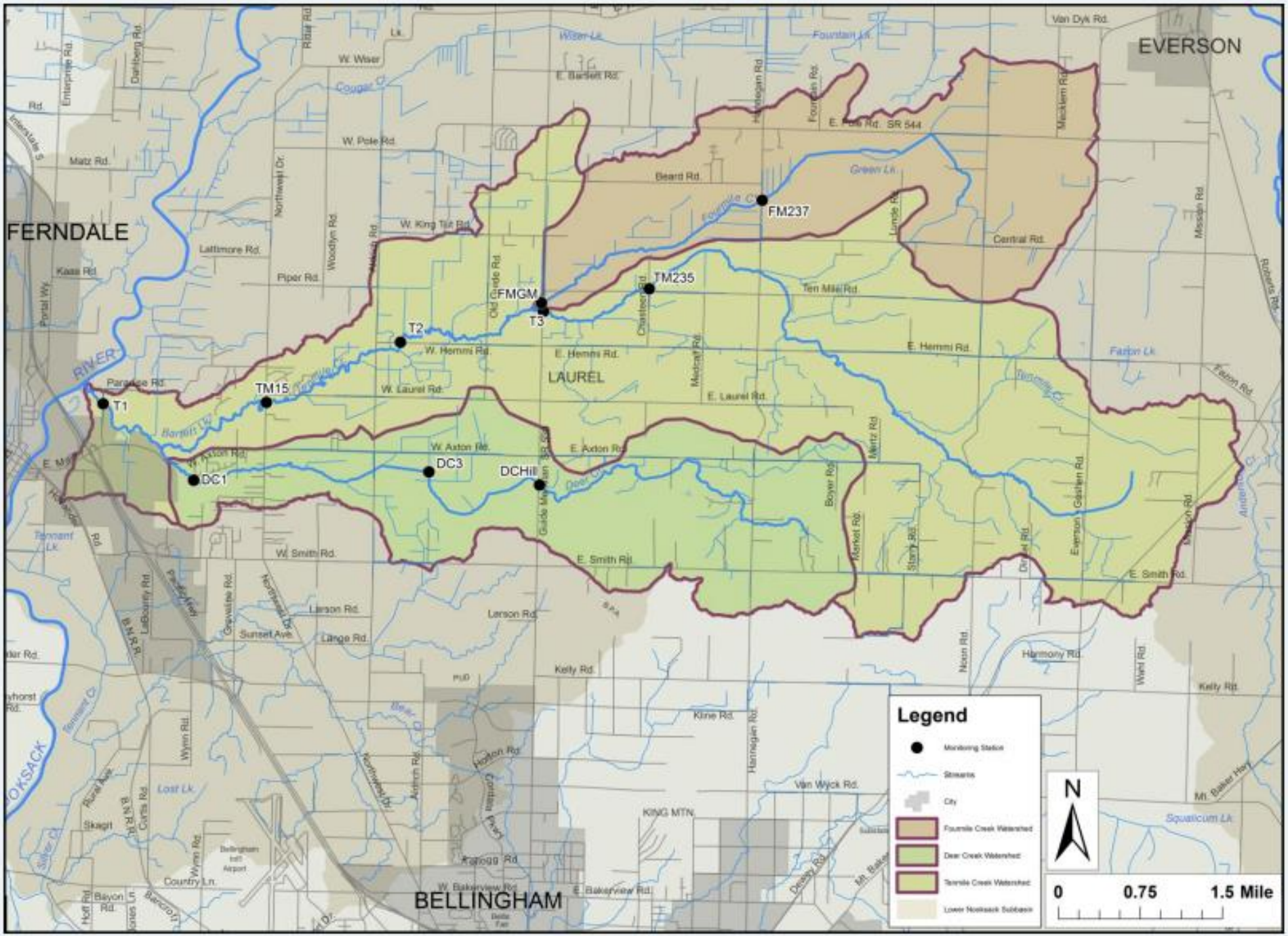
EVERSON
FERNDALE
LAUREL
BELLINGHAM
FM237
FMGM
TM235
T3
T2
TM15
T1
DC1
DC3
DCHill
Legend
Monitoring Station
Streams
City
Fourmile Creek Watershed
Deer Creek Watershed
Terrell Creek Watershed
Lower Nooksack Subbasin
N
0
0.75
1.5 Mile

TENMILE CREEK WATERSHED

WHATCOM COUNTY, WASHINGTON

DAIRY LOCATION AND CHANNEL SUBSTRATE MAP

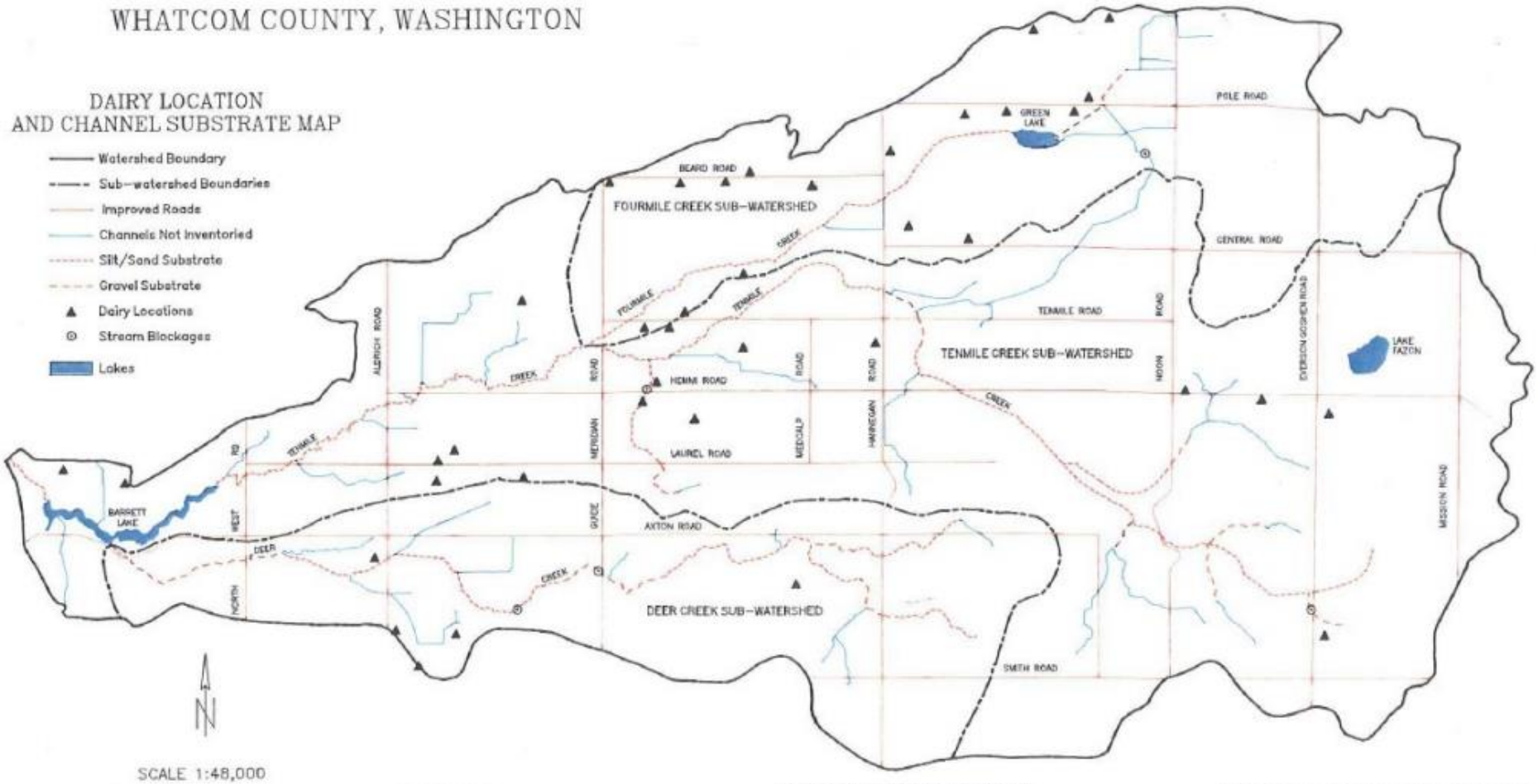

SCALE 1:48,000

1 0 1 2 STATUTE MILES

1 0 1 2 KILOMETERS

USDA Soil Conservation Service August, 1992
Washington State Office, Spokane
Map Constructed Using SCS GRASS4.0-MAPGEN Interface

All SCS programs and services are offered on a non-discriminatory basis without regard to race, color, national origin, religion, sex, age, marital status, or handicap.

NOTE: This map is meant for general planning purposes rather than decisions on the use of specific tracts of land.

Not all stream reaches were inventoried to determine substrate composition.

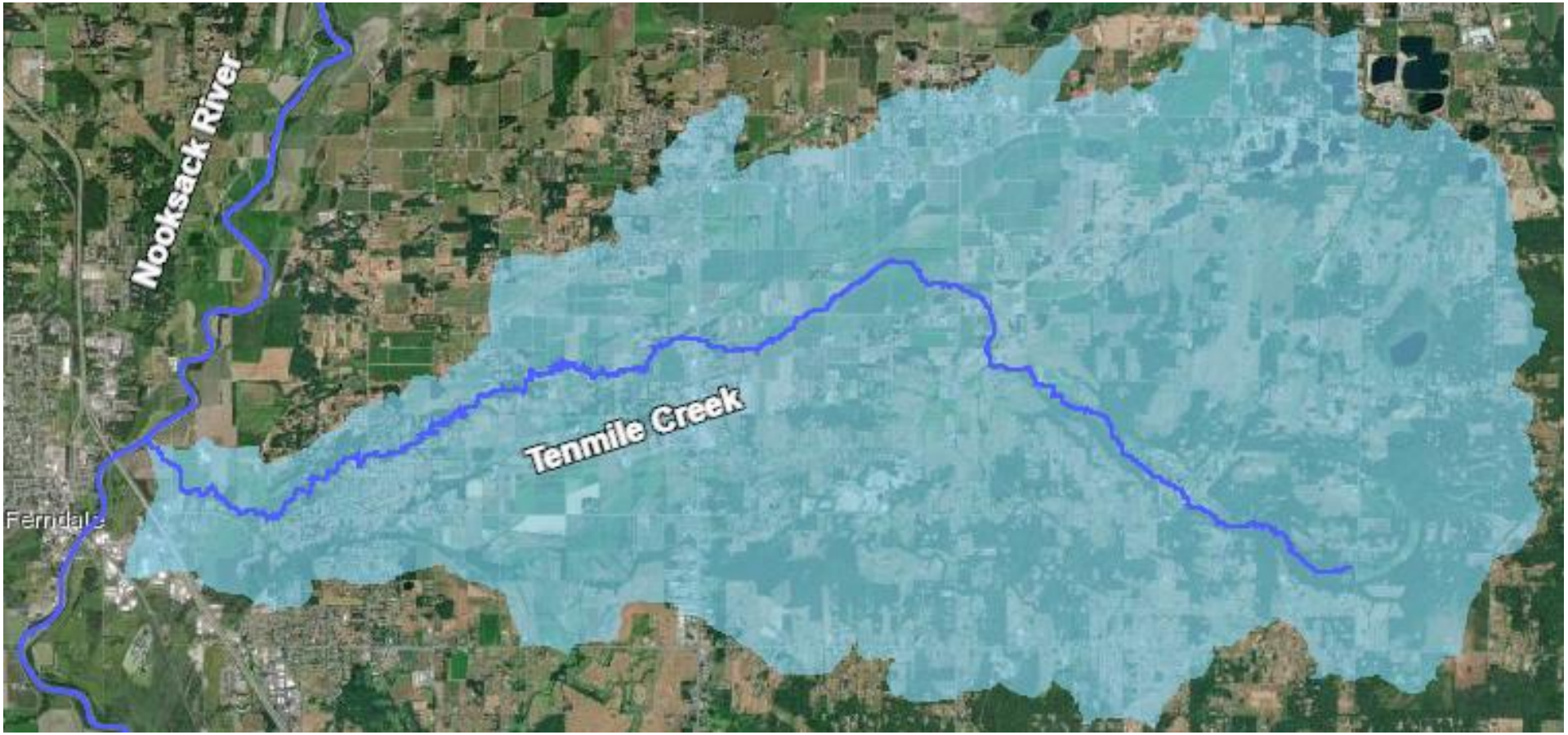
Nooksack River
Tenmile Creek
Ferndale